

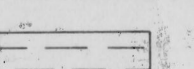


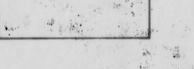






DIRECTION DÉPARTEMENTALE
DE LA PROTECTION CIVILE SGR / PICARDIE

PLAN D'EXPOSITION AUX RISQUES
DE MOUVEMENTS DE TERRAINS
CLERMONT DE L'OISE

CARTE DE RISQUE

-  ZONE ROUGE
-  ZONES BLEUES
-  Classe 1
-  Classe 2
-  Classe 3
-  Classe 4
-  ZONE BLANCHE

ECH 1/2000



BREUIL - LE - VERT